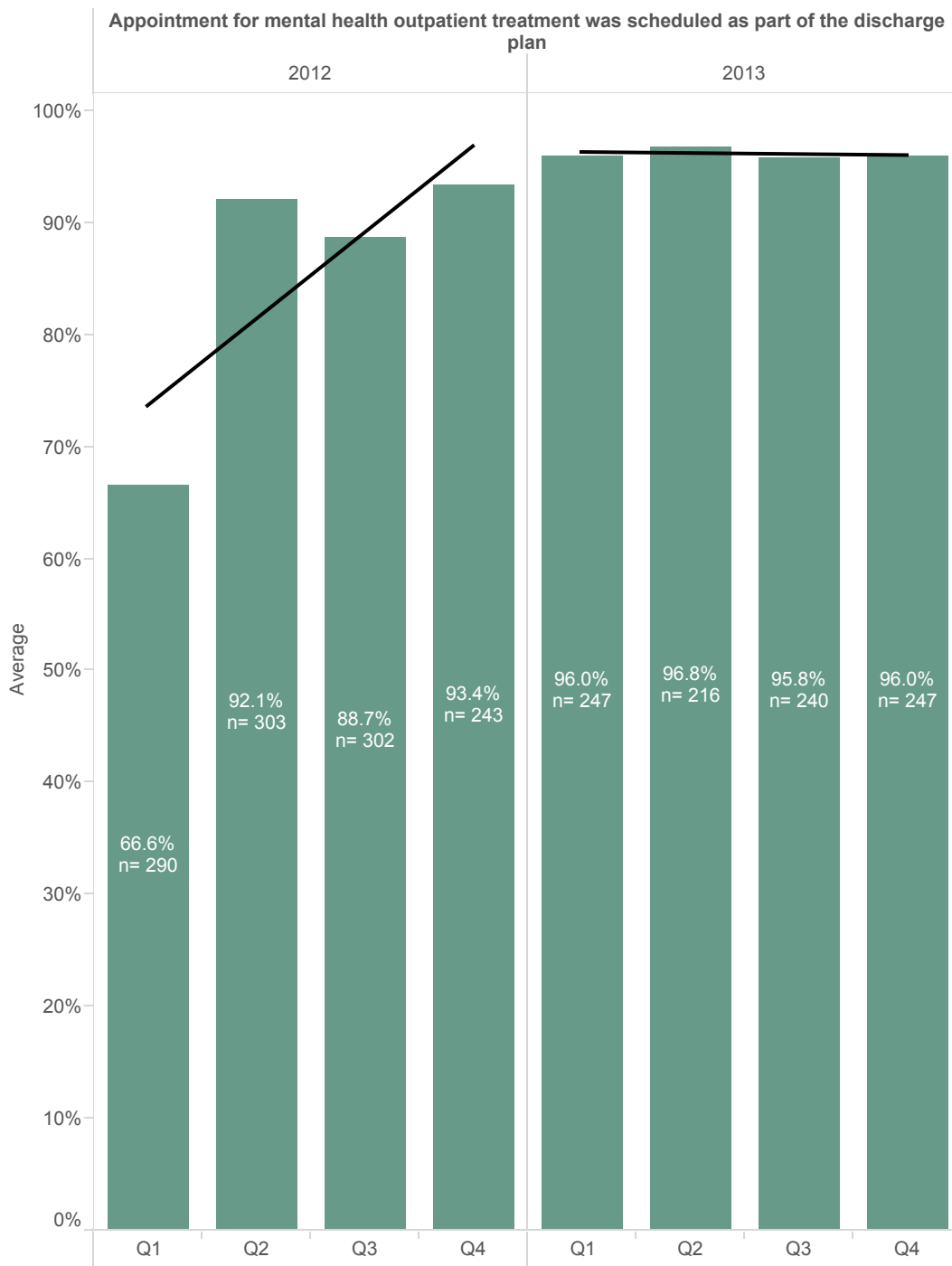


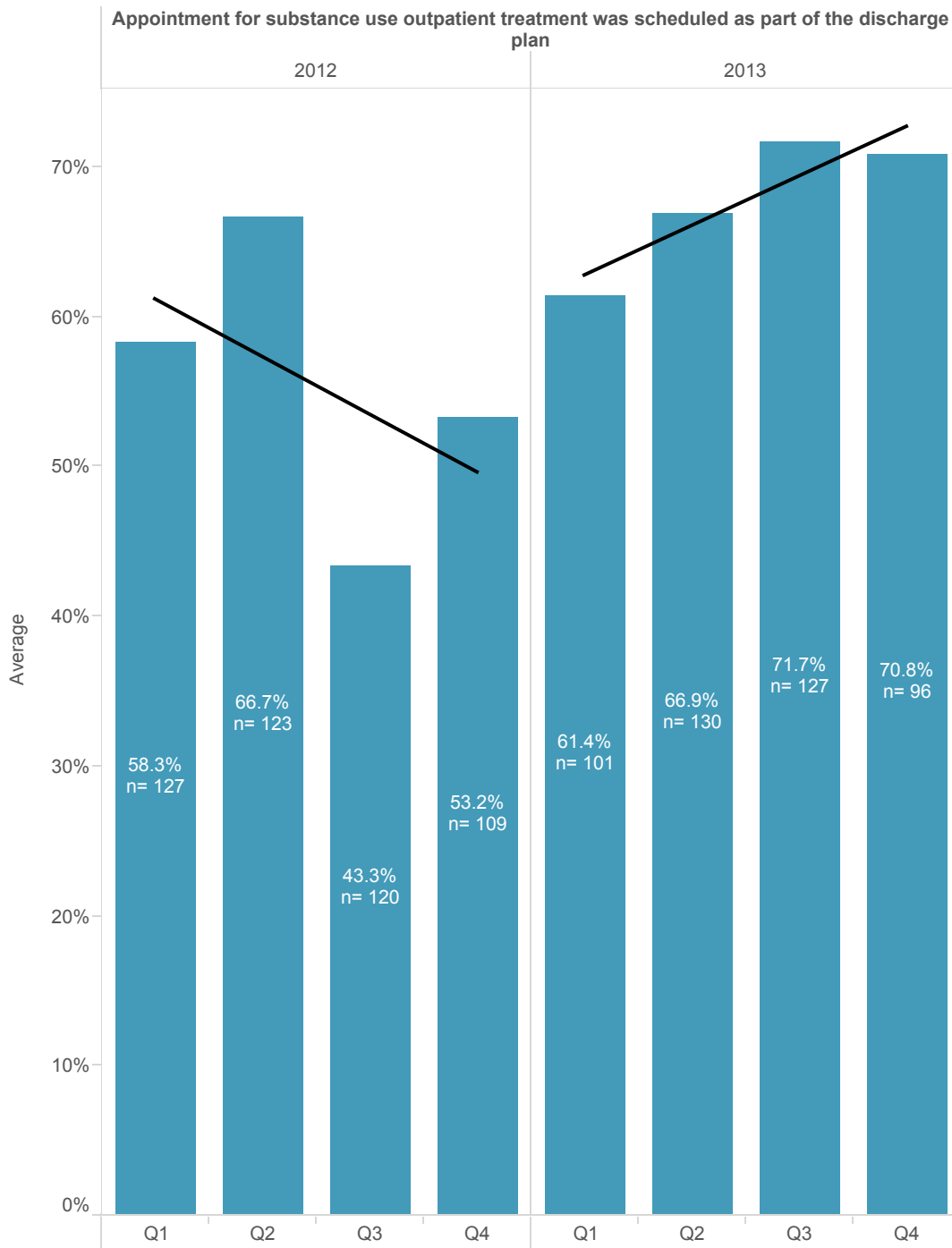
9-County BHO Characteristics for DSRIP Reference



Data Note:

The data in this report are extracted from the results of the WRBHO (2012 and 2013). These results are aggregated and include the following 9 counties: Chemung, Livingston, Monroe, Ontario, Schuyler, Seneca, Steuben, Wayne, and Yates. The “n” represents numbers of responses received for that item for that county at each time period.

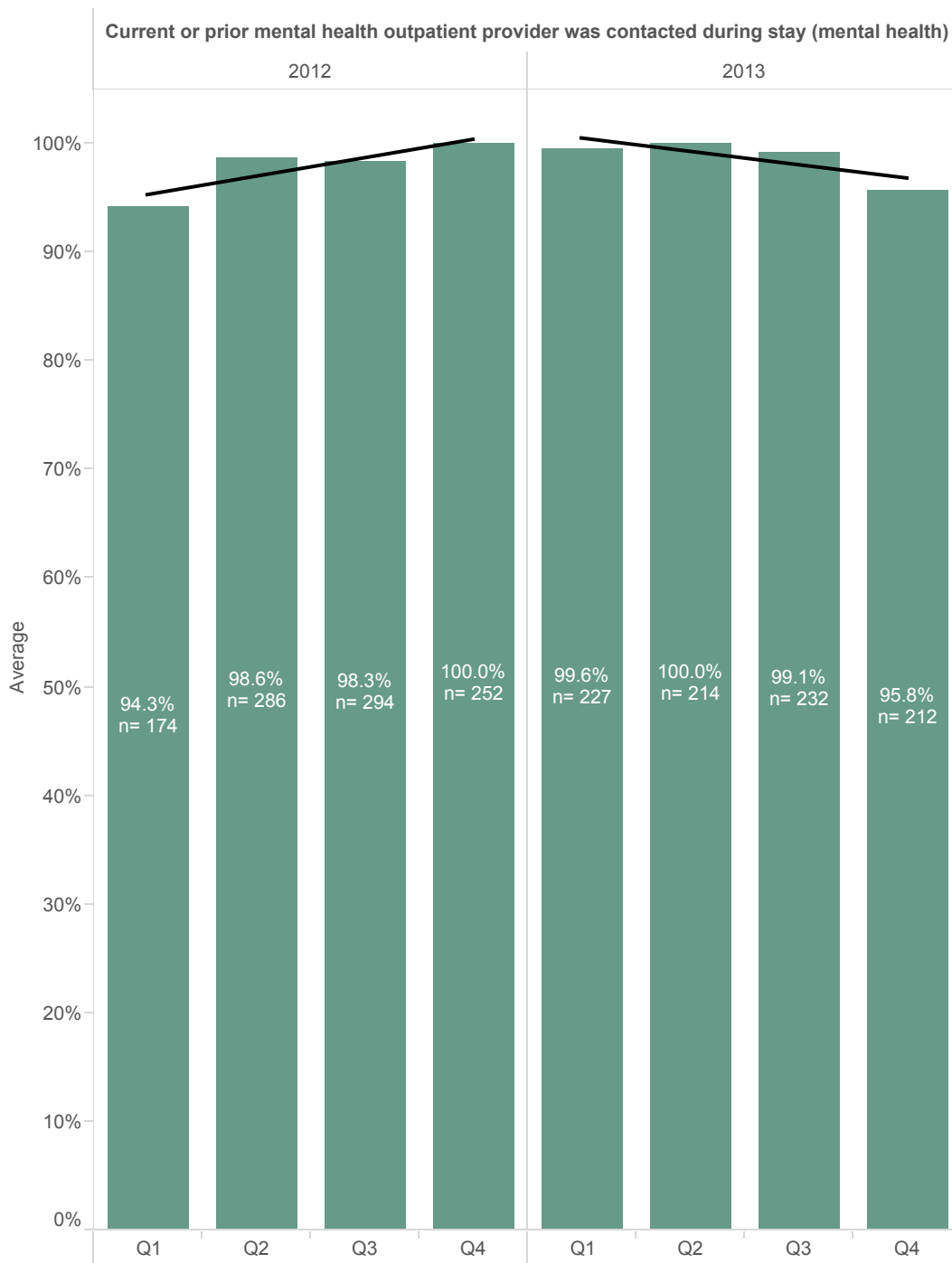
9-County BHO Characteristics for DSRIP Reference



Data Note:

The data in this report are extracted from the results of the WRBHO (2012 and 2013). These results are aggregated and include the following 9 counties: Chemung, Livingston, Monroe, Ontario, Schuyler, Seneca, Steuben, Wayne, and Yates. The “n” represents numbers of responses received for that item for that county at each time period.


9-County BHO Characteristics for DSRIP Reference



Data Note:

The data in this report are extracted from the results of the WRBHO (2012 and 2013). These results are aggregated and include the following 9 counties: Chemung, Livingston, Monroe, Ontario, Schuyler, Seneca, Steuben, Wayne, and Yates. The “n” represents numbers of responses received for that item for that county at each time period.

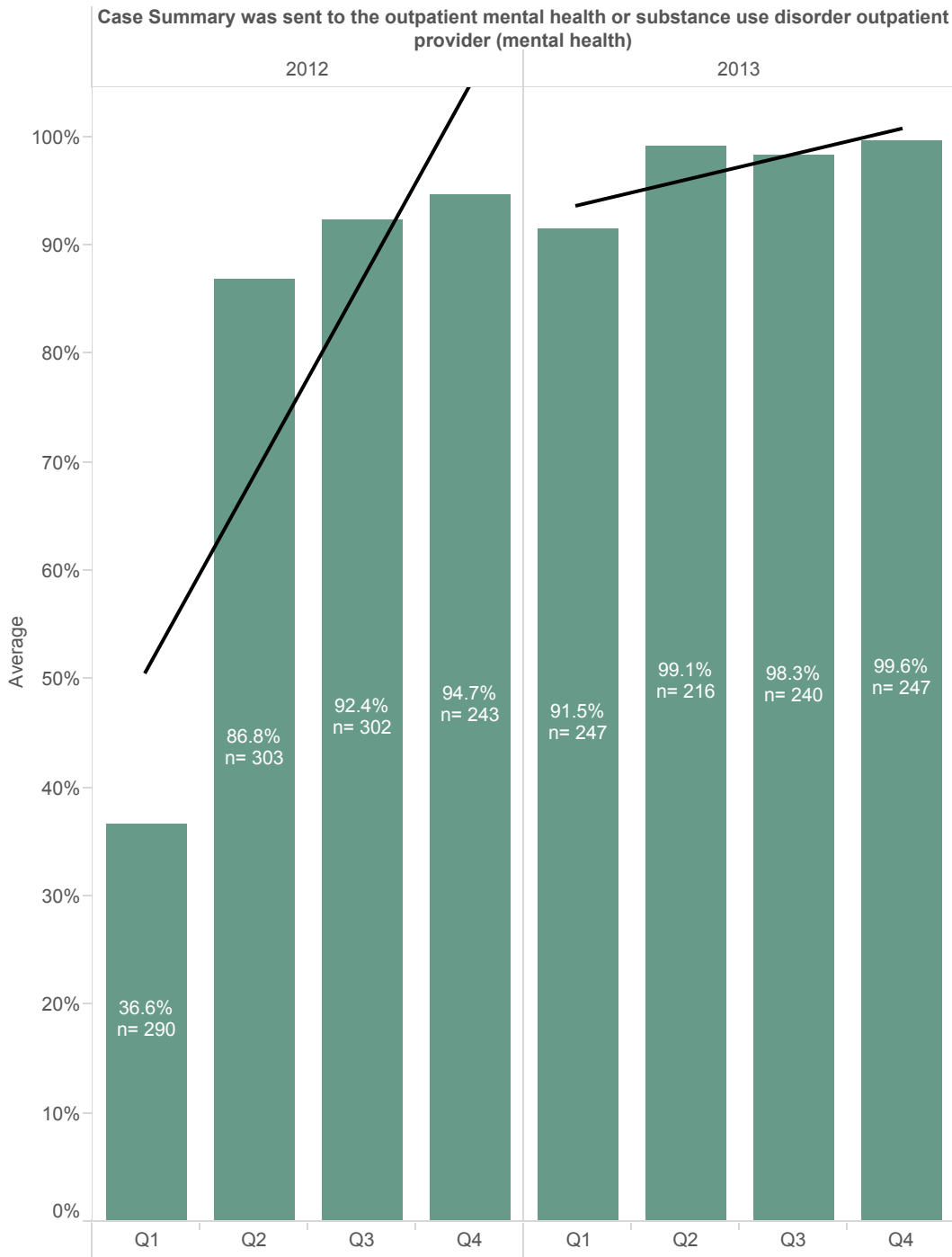
9-County BHO Characteristics for DSRIP Reference



Data Note:

The data in this report are extracted from the results of the WRBHO (2012 and 2013). These results are aggregated and include the following 9 counties: Chemung, Livingston, Monroe, Ontario, Schuyler, Seneca, Steuben, Wayne, and Yates. The “n” represents numbers of responses received for that item for that county at each time period.

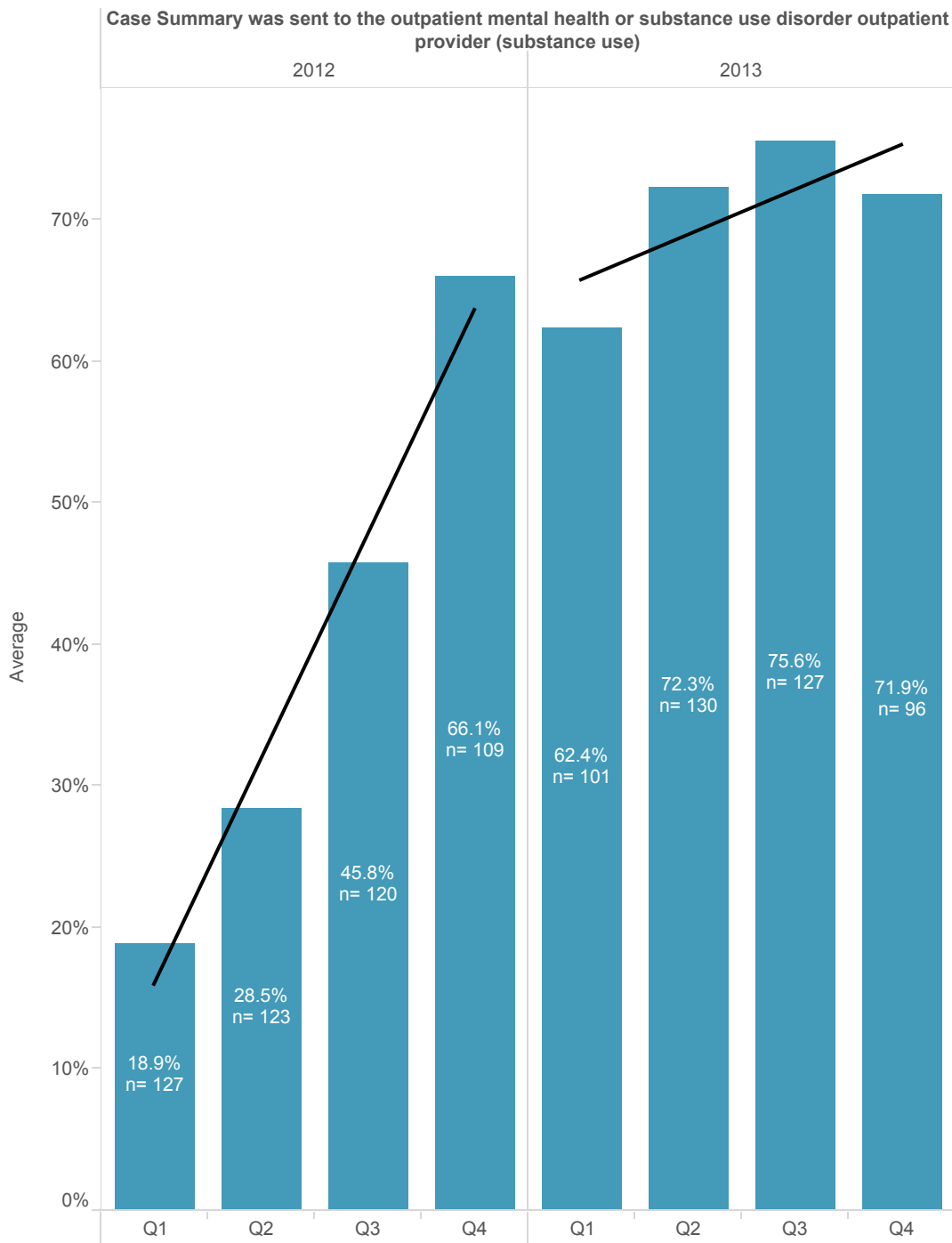
9-County BHO Characteristics for DSRIP Reference



Data Note:

The data in this report are extracted from the results of the WRBHO (2012 and 2013). These results are aggregated and include the following 9 counties: Chemung, Livingston, Monroe, Ontario, Schuyler, Seneca, Steuben, Wayne, and Yates. The “n” represents numbers of responses received for that item for that county at each time period.

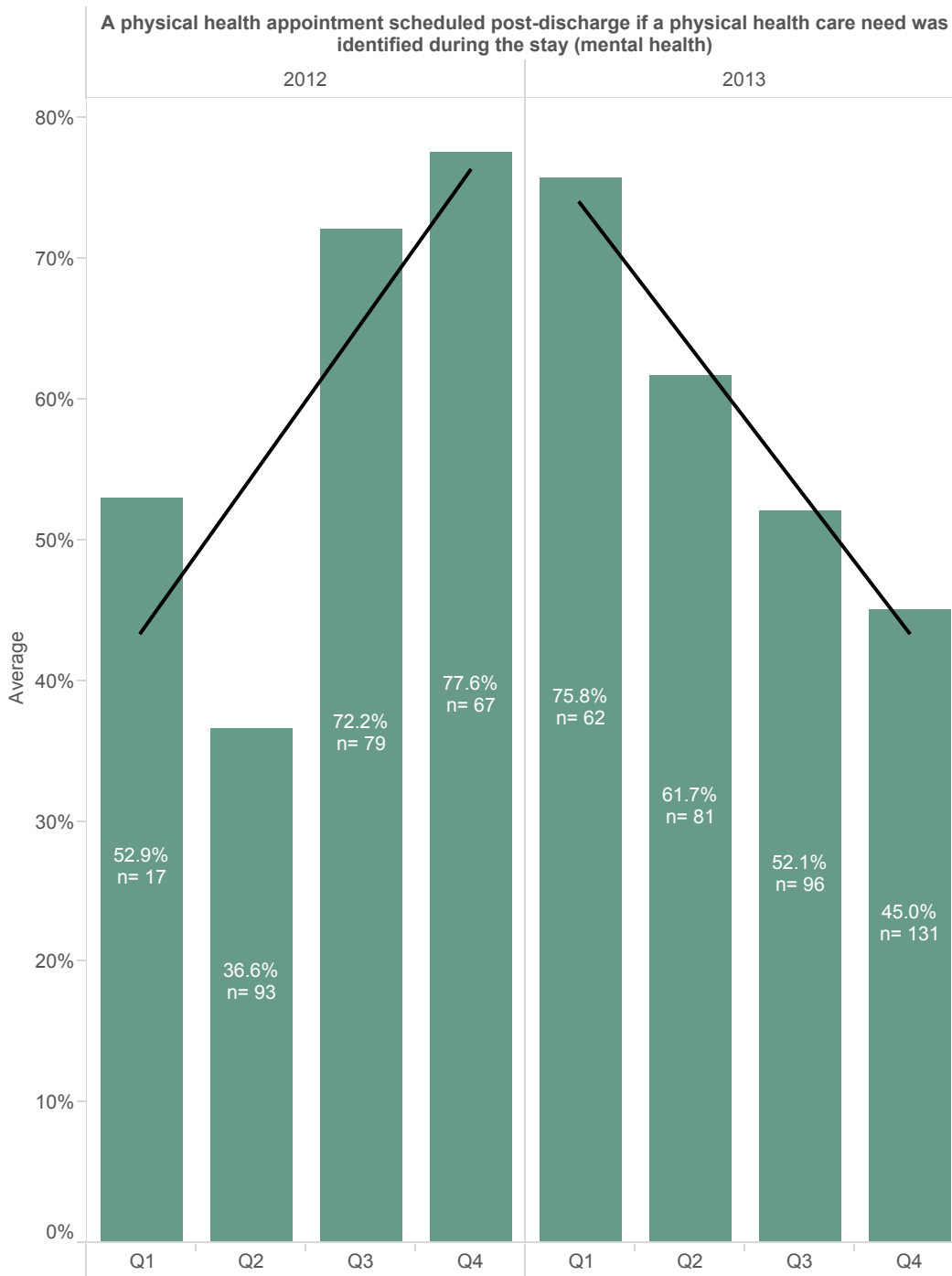
9-County BHO Characteristics for DSRIP Reference



Data Note:

The data in this report are extracted from the results of the WRBHO (2012 and 2013). These results are aggregated and include the following 9 counties: Chemung, Livingston, Monroe, Ontario, Schuyler, Seneca, Steuben, Wayne, and Yates. The “n” represents numbers of responses received for that item for that county at each time period.

9-County BHO Characteristics for DSRIP Reference

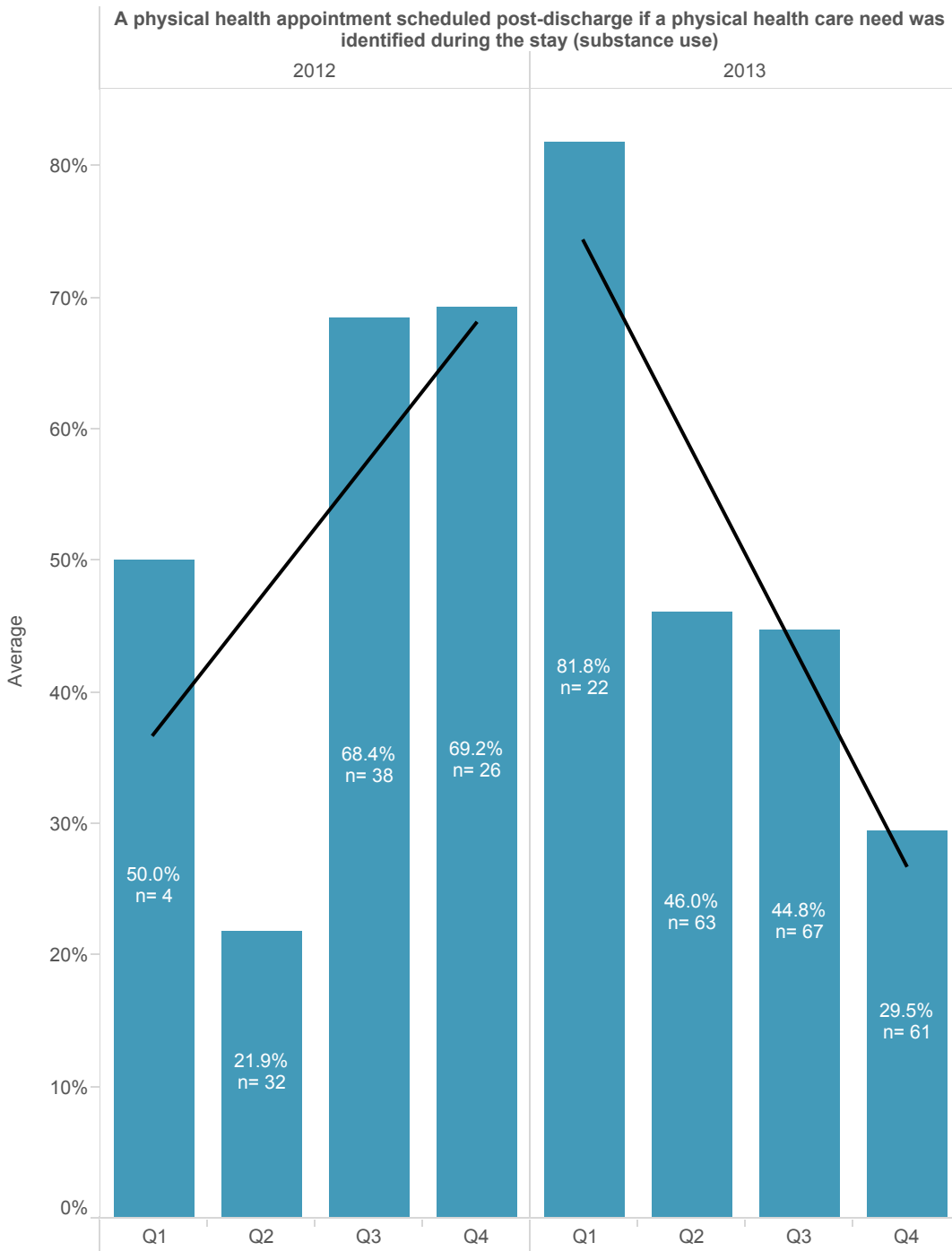


Rates of physical health needs identified doubled between Q1 and Q4 in 2013 but appointments scheduled declined, possibly because of decreased availability of open primary care slots in the community.

Data Note:

The data in this report are extracted from the results of the WRBHO (2012 and 2013). These results are aggregated and include the following 9 counties: Chemung, Livingston, Monroe, Ontario, Schuyler, Seneca, Steuben, Wayne, and Yates. The “n” represents numbers of responses received for that item for that county at each time period.

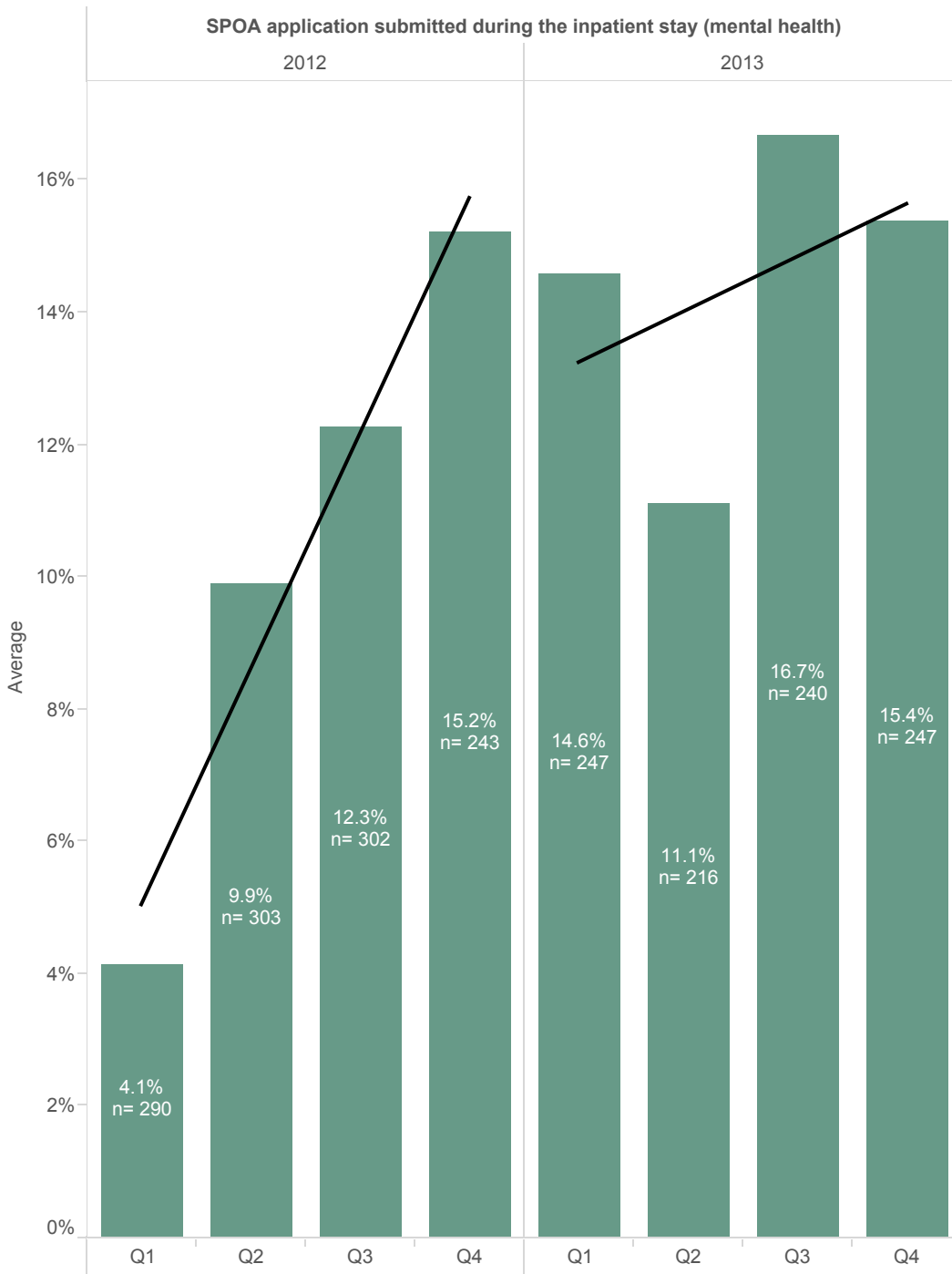
9-County BHO Characteristics for DSRIP Reference



Data Note:

The data in this report are extracted from the results of the WRBHO (2012 and 2013). These results are aggregated and include the following 9 counties: Chemung, Livingston, Monroe, Ontario, Schuyler, Seneca, Steuben, Wayne, and Yates. The “n” represents numbers of responses received for that item for that county at each time period.


9-County BHO Characteristics for DSRIP Reference



Data Note:

The data in this report are extracted from the results of the WRBHO (2012 and 2013). These results are aggregated and include the following 9 counties: Chemung, Livingston, Monroe, Ontario, Schuyler, Seneca, Steuben, Wayne, and Yates. The “n” represents numbers of responses received for that item for that county at each time period.

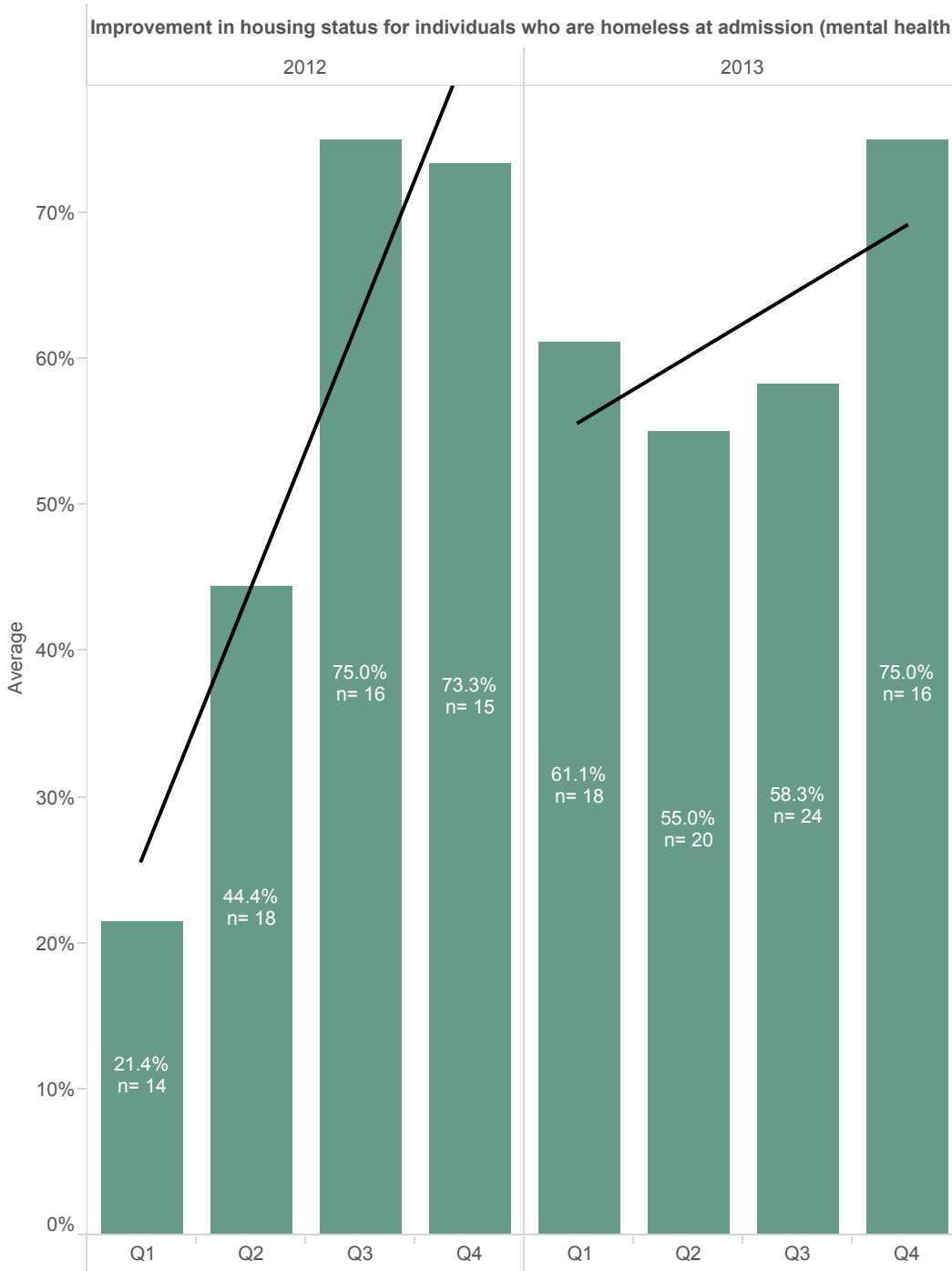
9-County BHO Characteristics for DSRIP Reference



Data Note:

The data in this report are extracted from the results of the WRBHO (2012 and 2013). These results are aggregated and include the following 9 counties: Chemung, Livingston, Monroe, Ontario, Schuyler, Seneca, Steuben, Wayne, and Yates. The “n” represents numbers of responses received for that item for that county at each time period.

9-County BHO Characteristics for DSRIP Reference

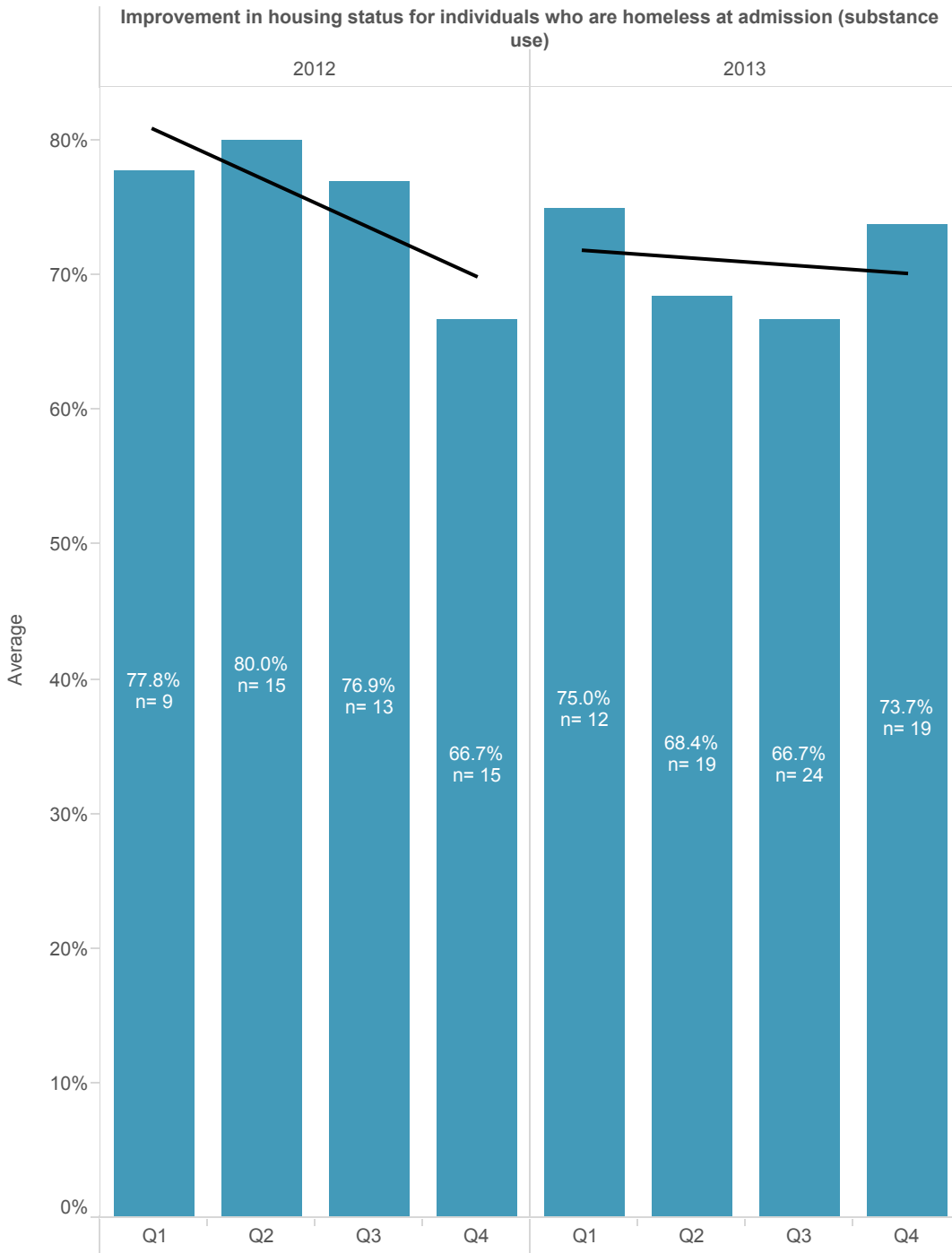


Data Note:

The data in this report are extracted from the results of the WRBHO (2012 and 2013).

These results are aggregated and include the following 9 counties: Chemung, Livingston, Monroe, Ontario, Schuyler, Seneca, Steuben, Wayne, and Yates. The “n” represents numbers of responses received for that item for that county at each time period.

9-County BHO Characteristics for DSRIP Reference



Data Note:

The data in this report are extracted from the results of the WRBHO (2012 and 2013). These results are aggregated and include the following 9 counties: Chemung, Livingston, Monroe, Ontario, Schuyler, Seneca, Steuben, Wayne, and Yates. The “n” represents numbers of responses received for that item for that county at each time period.